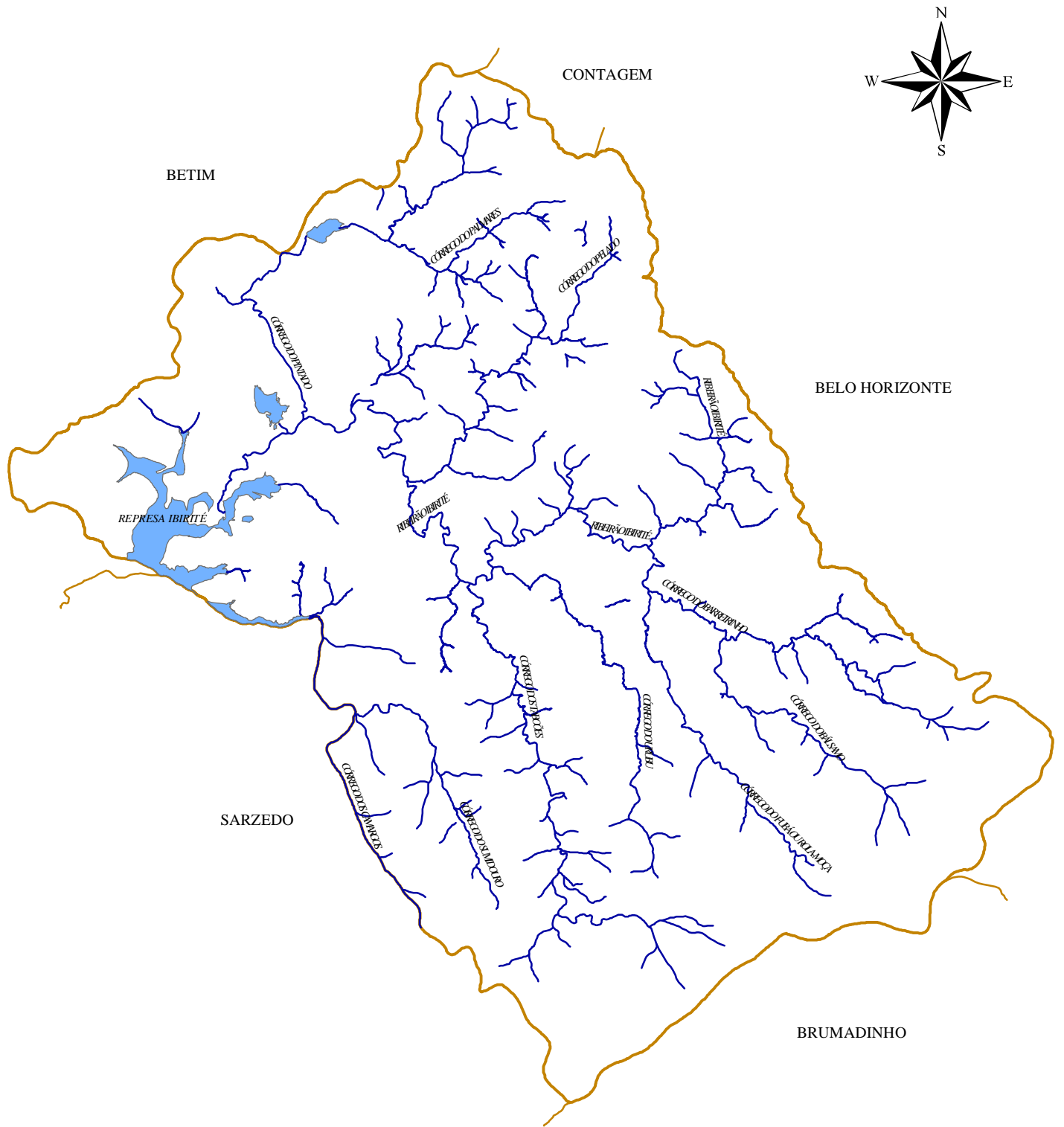





REDE HIDROGRÁFICA



0 500 1.000 2.000 3.000 metros

Escala: 1/68.000

-  HIDROGRAFIA
-  REPRESA
-  LIMITE MUNICIPAL